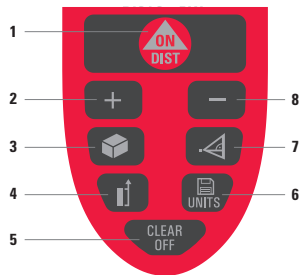


QUICKSTART


Leica DISTO™ DXT




- | | |
|-----------------|-------------------------------|
| 1 ON / DIST | 5 Clear / Off |
| 2 Plus (+) | 6 Historical memory/
Units |
| 3 Area / Volume | 7 Pythagoras |
| 4 Reference | 8 Minus (-) |


- when it has to be **right**


Leica
Geosystems




 **ON DIST**



 **1x → ON**

CLEAR OFF **2 sec. → OFF**


 **1x**





 +  **3 sec.** 

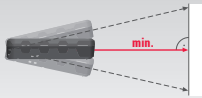
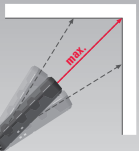

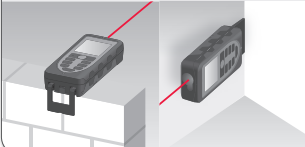
 **1x** 

→ History (1-10)

 **1 ... 10**

 **10 ... 1**

 **2 sec.**










Laser class 2 in acc. to IEC 60825-1



www.disto.com



SAP. No. 776 116



 **1x** 

 **2 sec.** 

→ permanent

